




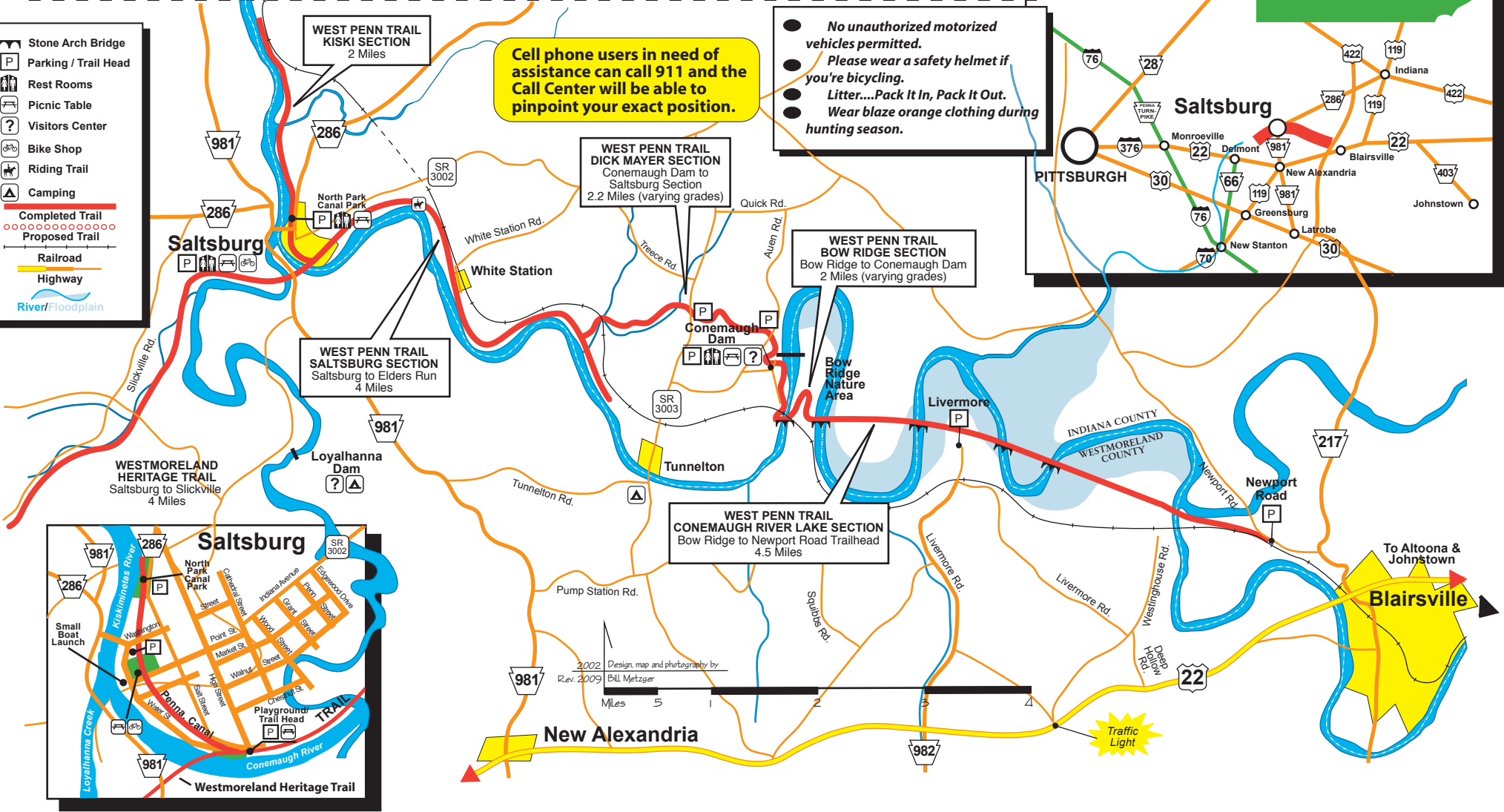
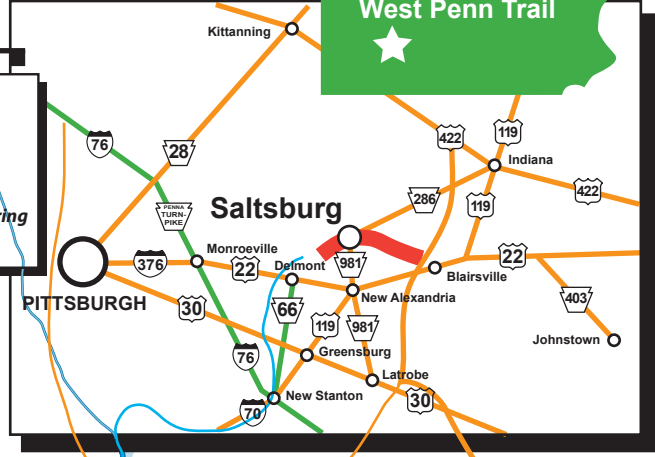
WEST · PENN · TRAIL



- Stone Arch Bridge
- Parking / Trail Head
- Rest Rooms
- Picnic Table
- Visitors Center
- Bike Shop
- Riding Trail
- Camping
- Completed Trail
- Proposed Trail
- Railroad
- Highway
- River/Floodplain

Cell phone users in need of assistance can call 911 and the Call Center will be able to pinpoint your exact position.

- No unauthorized motorized vehicles permitted.
- Please wear a safety helmet if you're bicycling.
- Litter....Pack It In, Pack It Out.
- Wear blaze orange clothing during hunting season.



2002
Rev. 2009
Design map and photography by
Bill Metzger



New Alexandria



To Altoona & Johnstown
Blairsville

WEST PENN TRAILHEADS - HOW TO GET THERE

FROM DOWNTOWN PITTSBURGH

To Saltsburg and Kiski Sections

I-376 (Parkway East) 12 miles east to Monroeville

I-376 becomes US 22

US 22 East about 18 miles to PA 981 North @ New Alexandria

Left on PA 981 North about 8 miles to PA 286

Saltsburg Section: Right on PA 286 and cross bridge to Salt St.

Right on Salt St. & 3 blocks to trailhead & parking by playground

Kiski Extension: Right on PA 286 and cross bridge to Salt St.

Left on Salt St. to Kiski Section & parking across from Fire Hall.

To Dick Mayer and Bow Ridge Sections

I-376 (Parkway East) 12 miles east to Monroeville

I-376 becomes US 22

US 22 East about 18 miles to PA 981 North @ New Alexandria

Left on PA 981 North

Follow Route 981 toward Saltsburg for approximately 4 miles

Turn right onto Tunnelton Road. This is a hairpin turn at gas station. Follow Conemaugh Dam/West Penn Trail signs

At 'T' with Pump Station Road turn left and cross bridge

Follow Tunnelton Rd 1 mile to Auen Rd

Turn right onto Auen Road and follow Conemaugh Dam/West Penn Trail signs

Enter Conemaugh River Lake entrance to parking and trail access to either the Dick Mayer or Bow Ridge Sections.

(Parking also available @ Tunnelton Rd and Auen Rd intersections with Mayer Section; see map.)

To Conemaugh River Lake Section (two options) Note that trail access @ Westinghouse is closed.

Option #1: Livermore

US 22 East to New Alexandria

Continue US 22 East about 4 miles to Livermore Rd.

Turn left & go 2.5 miles to the Livermore trailhead & parking along road. Use caution when crossing the active railroad at-grade crossing near the trailhead.

Option #2: Newport Road

US 22 East to Blairsville

Take Blairsville exit to 217 N and follow approx 100 yards

Make a left onto Newport Road

Pass a bridge over rail line on left (bridge goes to Industrial Park) and take next left onto small driveway at WPT sign

SLOWLY follow road to trailhead

FROM JOHNSTOWN / ALTOONA

To Saltsburg and Kiski Sections

US 22 West to PA 981 North @ New Alexandria

Right on PA 981 North about 8 miles to PA 286

Saltsburg Section: Right on PA 286 and cross bridge to Salt St.

Right on Salt St. & 3 blocks to trailhead & parking by playground

Kiski Extension: Right on PA 286 and cross bridge to Salt St.

Left on Salt St. up to Kiski Section & parking across from Fire Hall.

To Dick Mayer and Bow Ridge Sections

US 22 West to New Alexandria

Right on PA 981 North @ New Alexandria

Turn right and follow Route 981 toward Saltsburg for approximately 4 miles.

Turn right onto Tunnelton Road. This is a hairpin turn at gas station.

Follow Conemaugh Dam/West Penn Trail signs.

At T with Pump Station Road turn left and cross bridge

Follow Tunnelton Rd 1 mile to Auen Rd

Turn Right onto Auen Road following Conemaugh Dam/West Penn Trail signs

Enter Conemaugh River Lake entrance to parking and trail access to either the Dick Mayer or Bow Ridge Sections. (Parking also available @ Tunnelton Rd and Auen Rd intersections with Mayer Section; see map.)

To Conemaugh River Lake Section (two options) Note that trail access @ Westinghouse is closed.

Option #1: Livermore

US 22 West to Blairsville

Continue US 22 West about 4 miles to Livermore Rd.

Turn right & go 2.5 miles to the Livermore trailhead & parking along road. Use caution when crossing the active railroad at-grade crossing near the trailhead.

Option #2: Newport Road

US 22 West to Blairsville

Take Blairsville exit to 217 N and follow approx 100 yards

Make a left onto Newport Road

Pass a bridge over rail line on left (bridge goes to Industrial Park) and take next left onto small driveway at WPT sign

SLOWLY follow road to trailhead

SUPPORT OUR WEST PENN TRAIL SPONSORS

The Kiski School, Saltsburg PA
Saltsburg Borough

TMR Roofing, Saltsburg PA
Pam Mayer-Debra Mayer in honor of Dick Mayer

The Lumber Store and More, Saltsburg PA
Wyotech, Blairsville PA